

Overview Plan



Plan 1


Plan 2

Plan 3

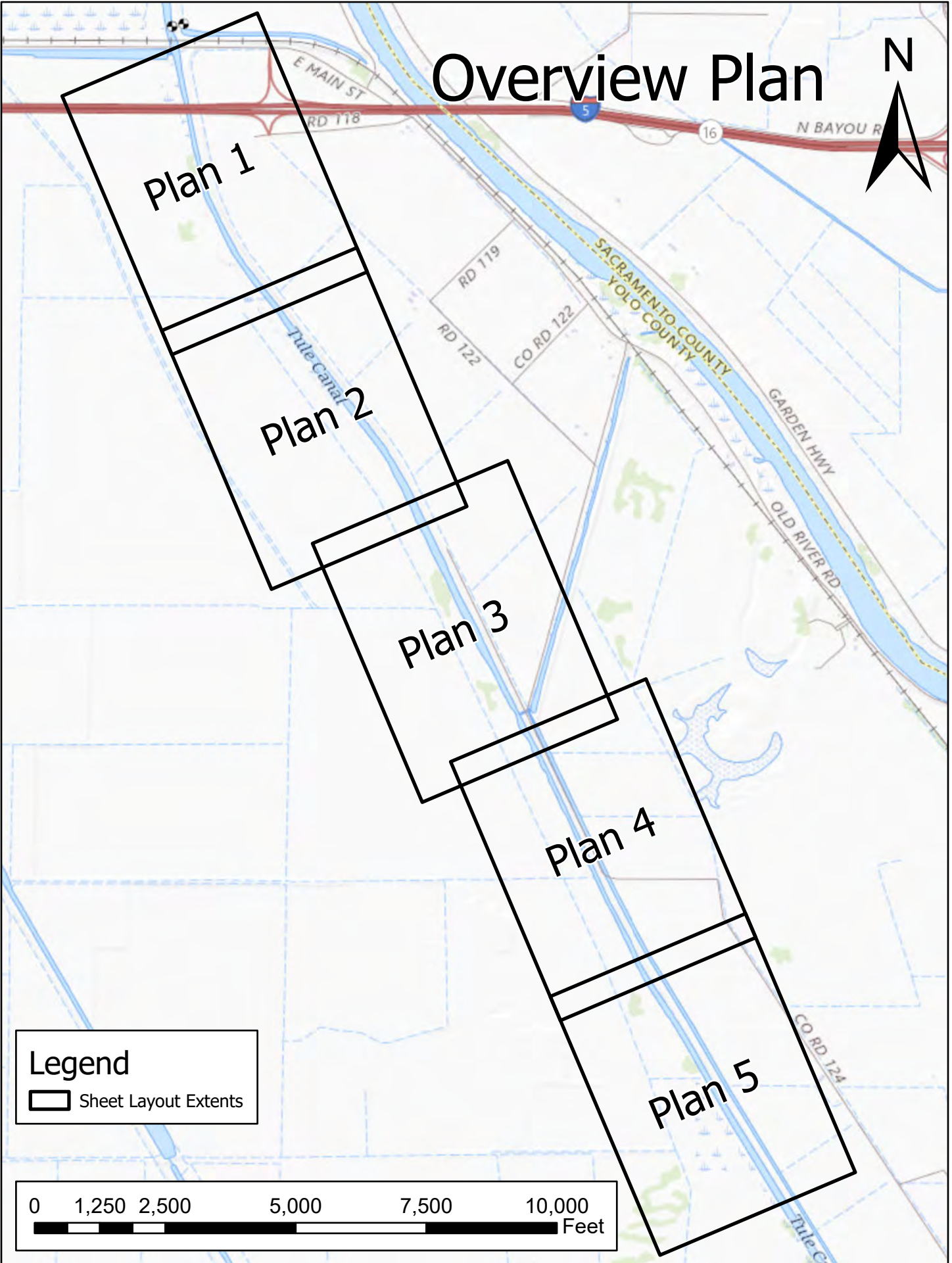

Plan 4

Plan 5


Legend

 Sheet Layout Extents

0 1,250 2,500 5,000 7,500 10,000 Feet



Plan 1



ACCESS AT ADJACENT FIELD GRADE

REDUCED CANAL WIDTH

LEBLS EAST LEVEE NOTCH
(400' WIDE AT ELEVATION 17.5')

BEGIN MODIFY CANAL
PLAN AND PROFILE

Legend

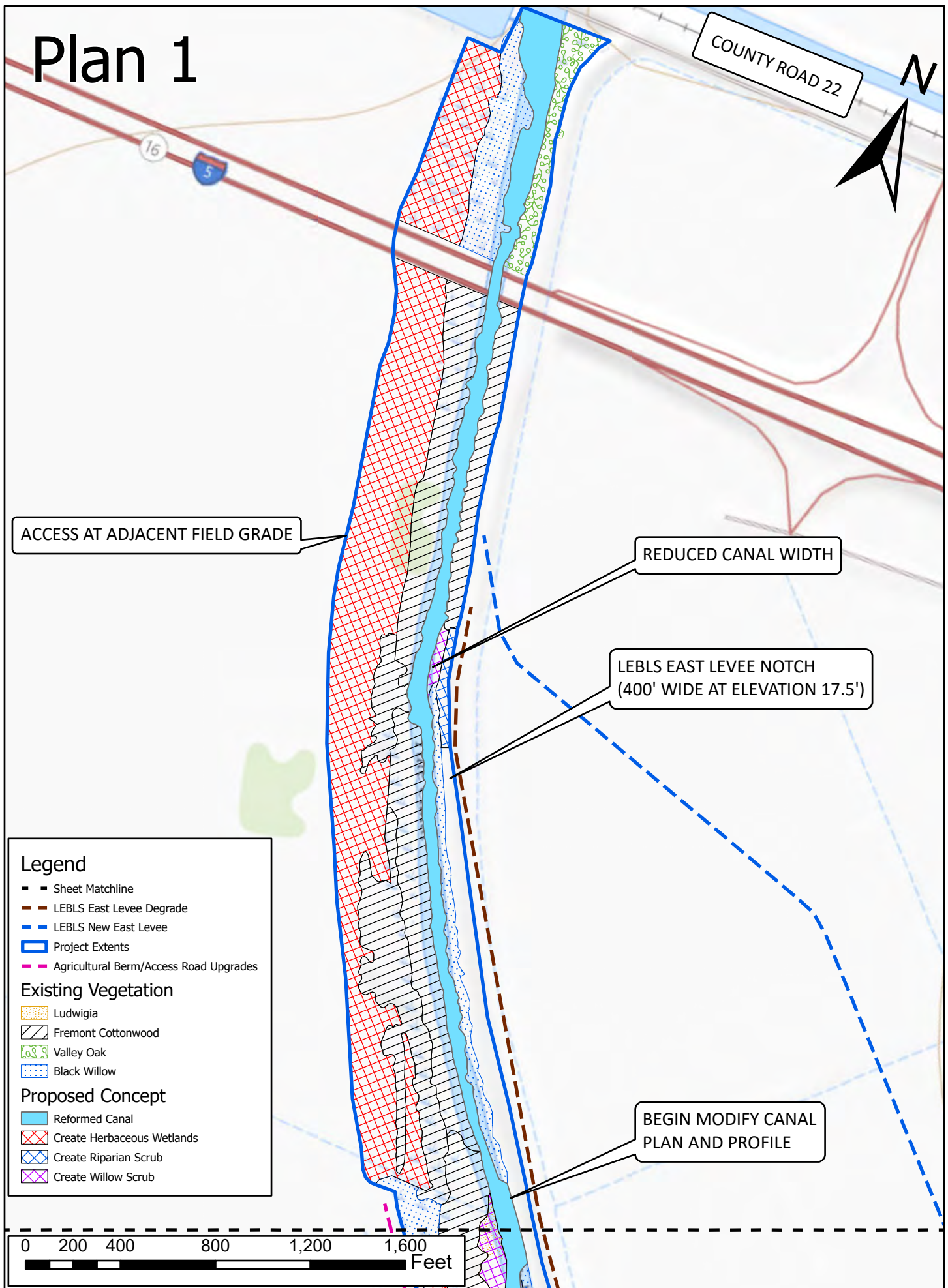
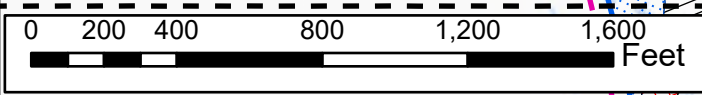
- Sheet Matchline
- LEBLS East Levee Degrade
- LEBLS New East Levee
- Project Extents
- Agricultural Berm/Access Road Upgrades

Existing Vegetation

- Ludwigia
- Fremont Cottonwood
- Valley Oak
- Black Willow

Proposed Concept

- Reformed Canal
- Create Herbaceous Wetlands
- Create Riparian Scrub
- Create Willow Scrub



Plan 2



AGRICULTURAL BERM/
ACCESS ROAD UPGRADES

CONAWAY FIELD GRADE MIN 13'

LEBLS EAST LEVELLE RETAINED

LEBLS RECLAIMED
FLOODPLAIN
GRADE 13' TO 14'

LEBLS EAST
LEVELLE RETAINED

Legend

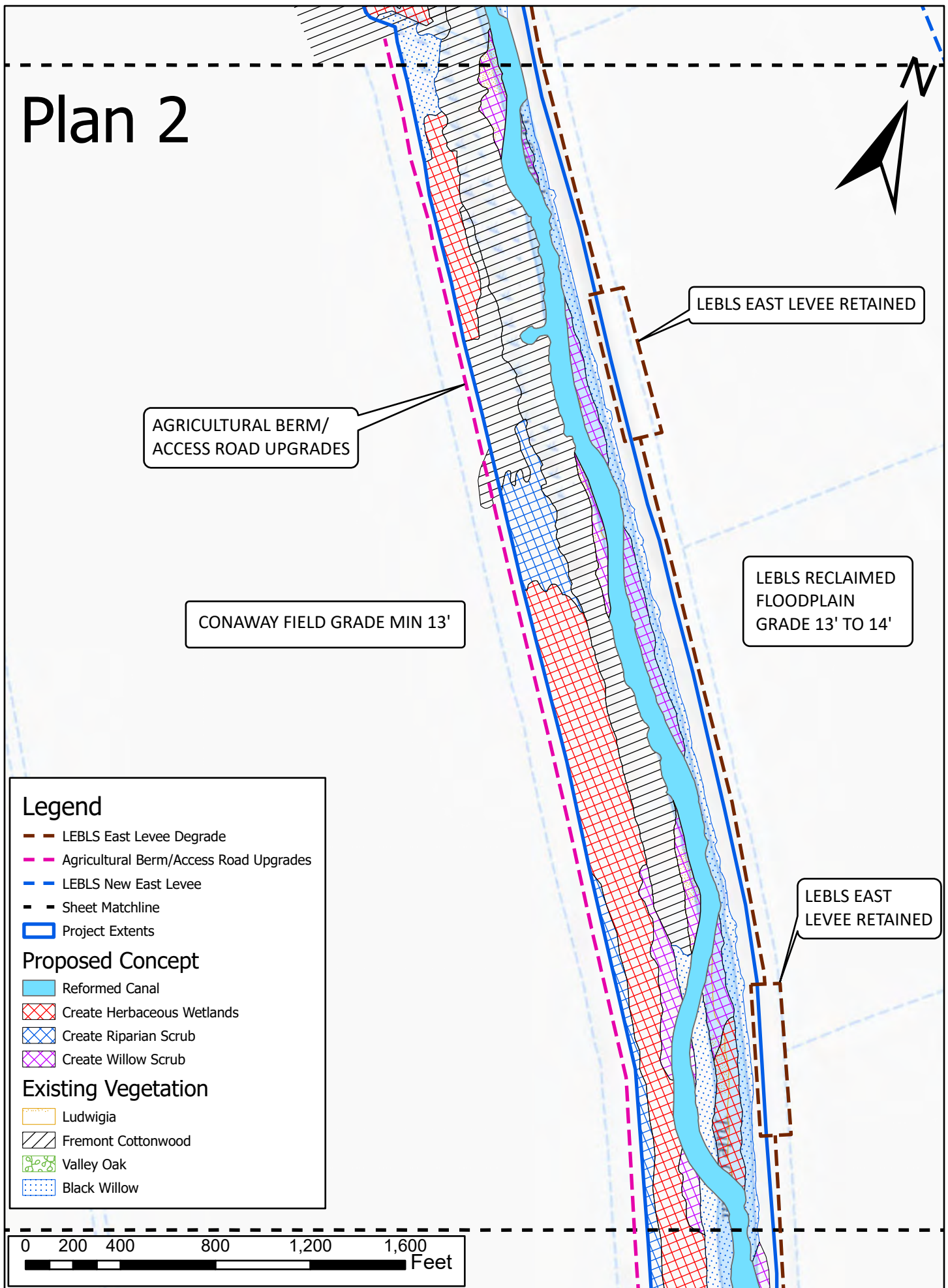
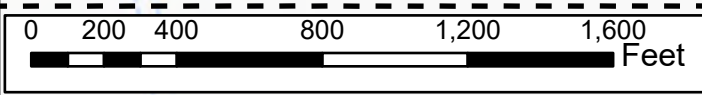
- LEBLS East Levee Degrade
- Agricultural Berm/Access Road Upgrades
- LEBLS New East Levee
- Sheet Matchline
- Project Extents

Proposed Concept

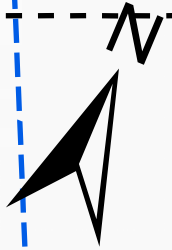
- Reformed Canal
- Create Herbaceous Wetlands
- Create Riparian Scrub
- Create Willow Scrub

Existing Vegetation

- Ludwigia
- Fremont Cottonwood
- Valley Oak
- Black Willow



Plan 3



AGRICULTURAL BERM/
ACCESS ROAD UPGRADES

CONAWAY FIELD GRADE MIN 13'

LEBLS RECLAIMED
FLOODPLAIN
GRADE 13' TO 14'

LEBLS EAST LEVEE RETAINED

LEBLS EAST LEVEE NOTCH
(300' WIDE AT ELEVATION 13.0')

Legend

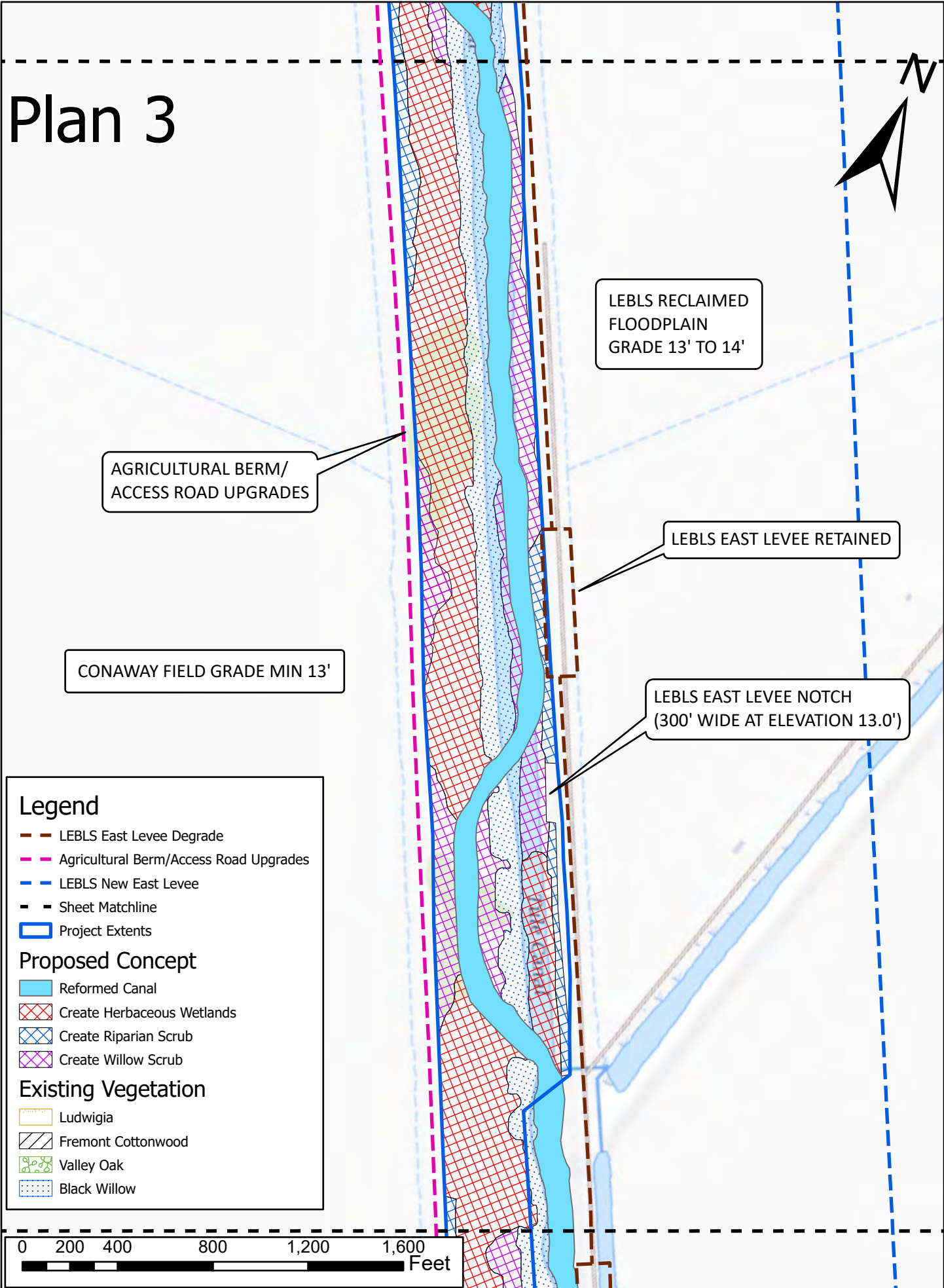

- LEBLS East Levee Degrade
- Agricultural Berm/Access Road Upgrades
- LEBLS New East Levee
- Sheet Matchline
- Project Extents

Proposed Concept

- Reformed Canal
- Create Herbaceous Wetlands
- Create Riparian Scrub
- Create Willow Scrub

Existing Vegetation

- Ludwigia
- Fremont Cottonwood
- Valley Oak
- Black Willow



Plan 4



LEBLS EAST LEVELLE RETAINED

LEBLS RECLAIMED FLOODPLAIN GRADE 13' TO 14'

AGRICULTURAL BERM/ ACCESS ROAD UPGRADES

CONAWAY FIELD GRADE MIN 13'

LEBLS EAST LEVELLE RETAINED

CO RD 124

Legend

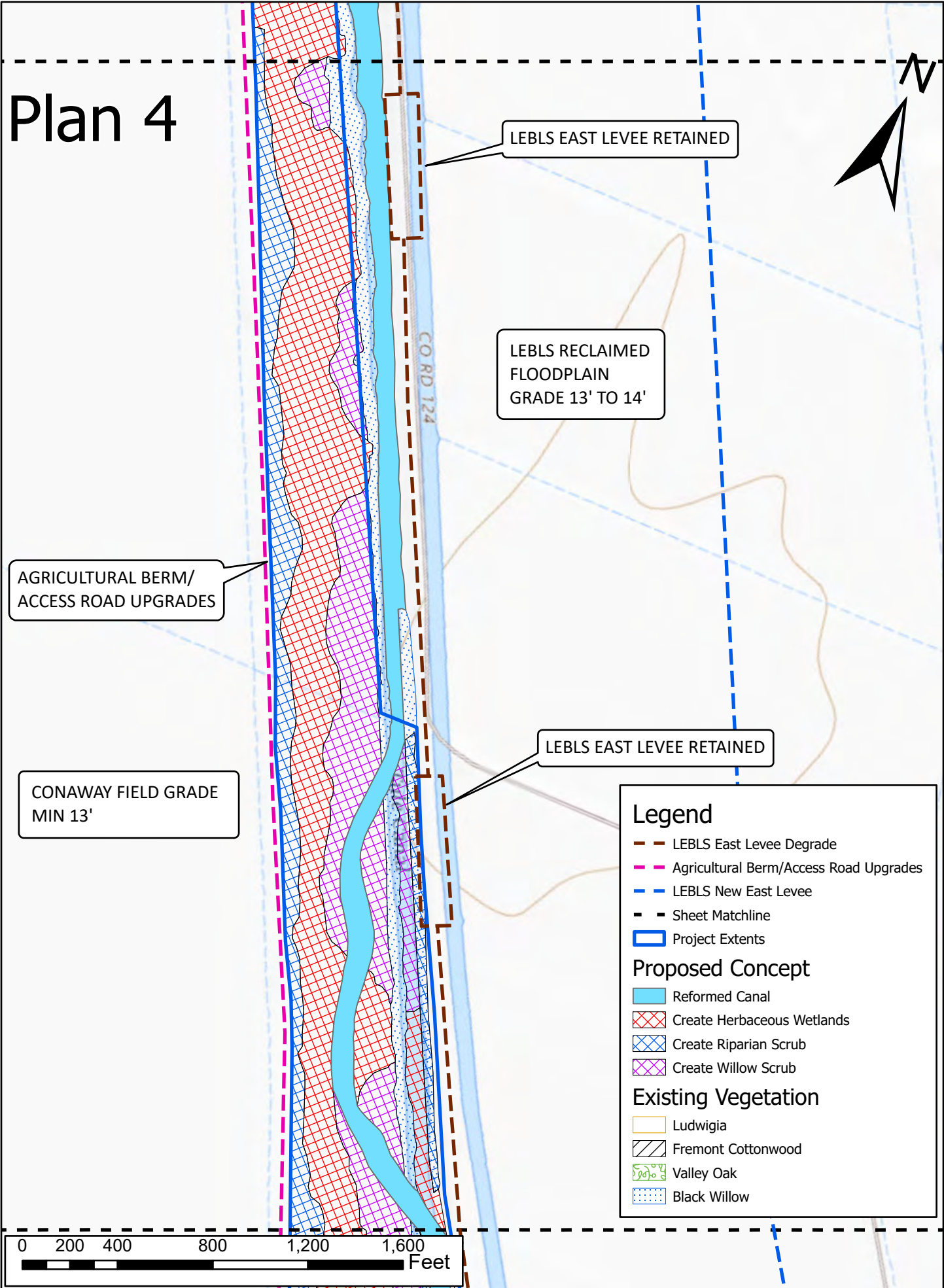
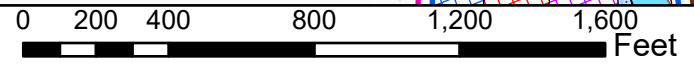
- LEBLS East Levee Degrade
- Agricultural Berm/Access Road Upgrades
- LEBLS New East Levee
- Sheet Matchline
- Project Extents

Proposed Concept

- Reformed Canal
- Create Herbaceous Wetlands
- Create Riparian Scrub
- Create Willow Scrub

Existing Vegetation

- Ludwigia
- Fremont Cottonwood
- Valley Oak
- Black Willow



Plan 5



CONAWAY FIELD GRADE
MIN 13'

LEBLS EAST LEVEE RETAINED

AGRICULTURAL BERM/
ACCESS ROAD UPGRADES

LEBLS RECLAIMED
FLOODPLAIN
GRADE 13' TO 14'

BEGIN SWANSTON RANCH

LEBLS EAST LEVEE RETAINED

LEBLS EAST LEVEE NOTCH
(300' WIDE AT ELEVATION 13.0')

Legend

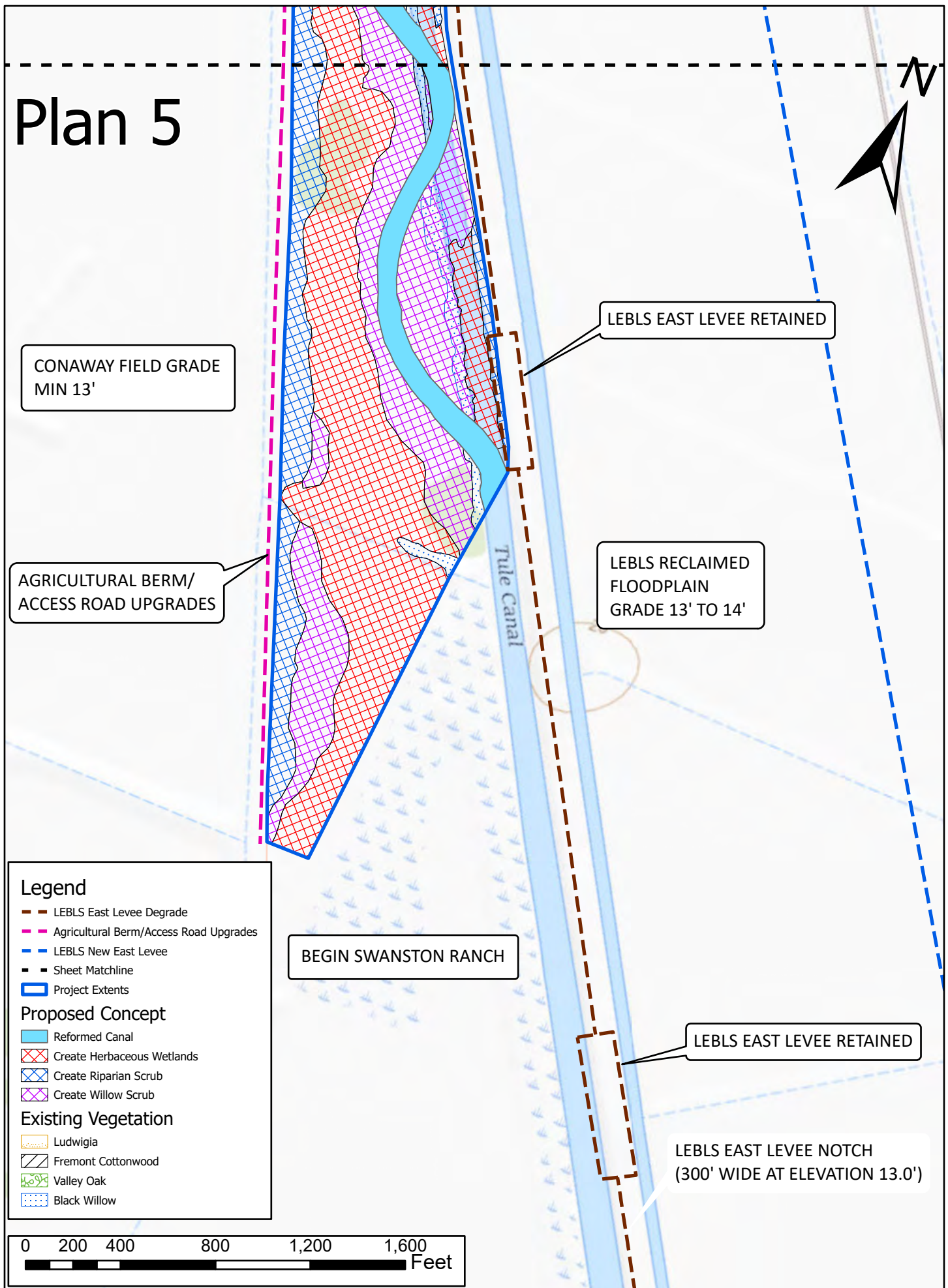
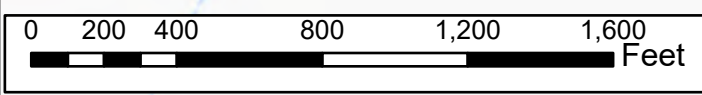
- LEBLS East Levee Degrade
- Agricultural Berm/Access Road Upgrades
- LEBLS New East Levee
- Sheet Matchline
- Project Extents

Proposed Concept

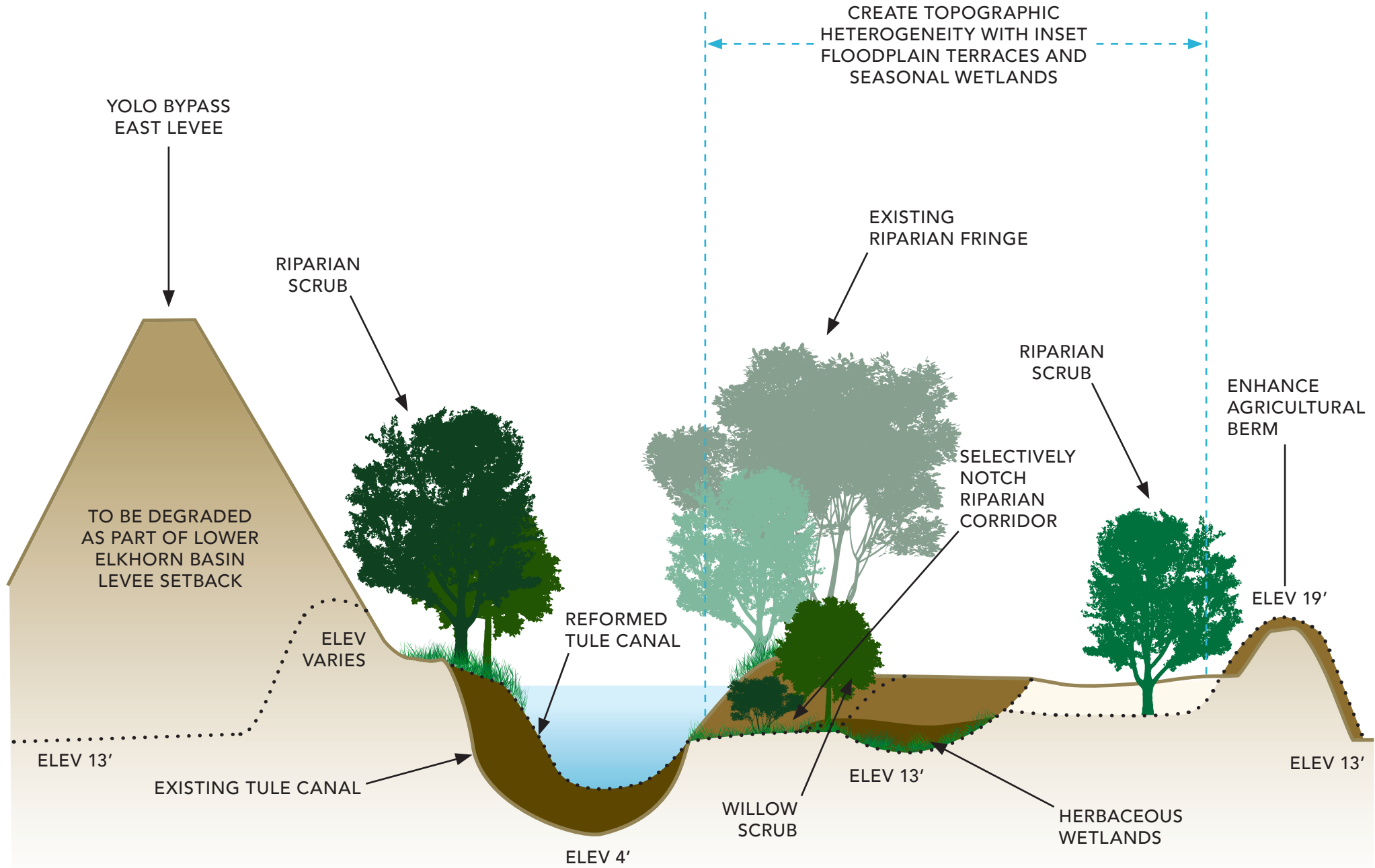
- Reformed Canal
- Create Herbaceous Wetlands
- Create Riparian Scrub
- Create Willow Scrub

Existing Vegetation

- Ludwigia
- Fremont Cottonwood
- Valley Oak
- Black Willow



Tule Canal Wetland Corridor Enhancements Conceptual Cross Section



NOTES: NOT TO SCALE
LOOKING SOUTH OR DOWNSTREAM